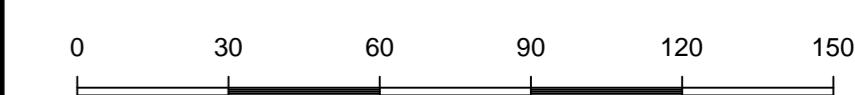


Proposed Plan of Division Concept
Allotment 4 in FP 100646
in the area named
GOLDEN GROVE
CT 5171558



SCALE 1:1500 @A0



Significant tree as per Herkes Associates tree audit plan 401.58.01 Jan 2004.

Contours shown in Reserve 908 are indicative design only.

Road Hierarchy
 Distributor Road
 Collector Road
 Local Road
 Access Place

Road to be closed
 Stage Boundary
 Zone Boundary

Contour interval 2m.
Datum AHD.

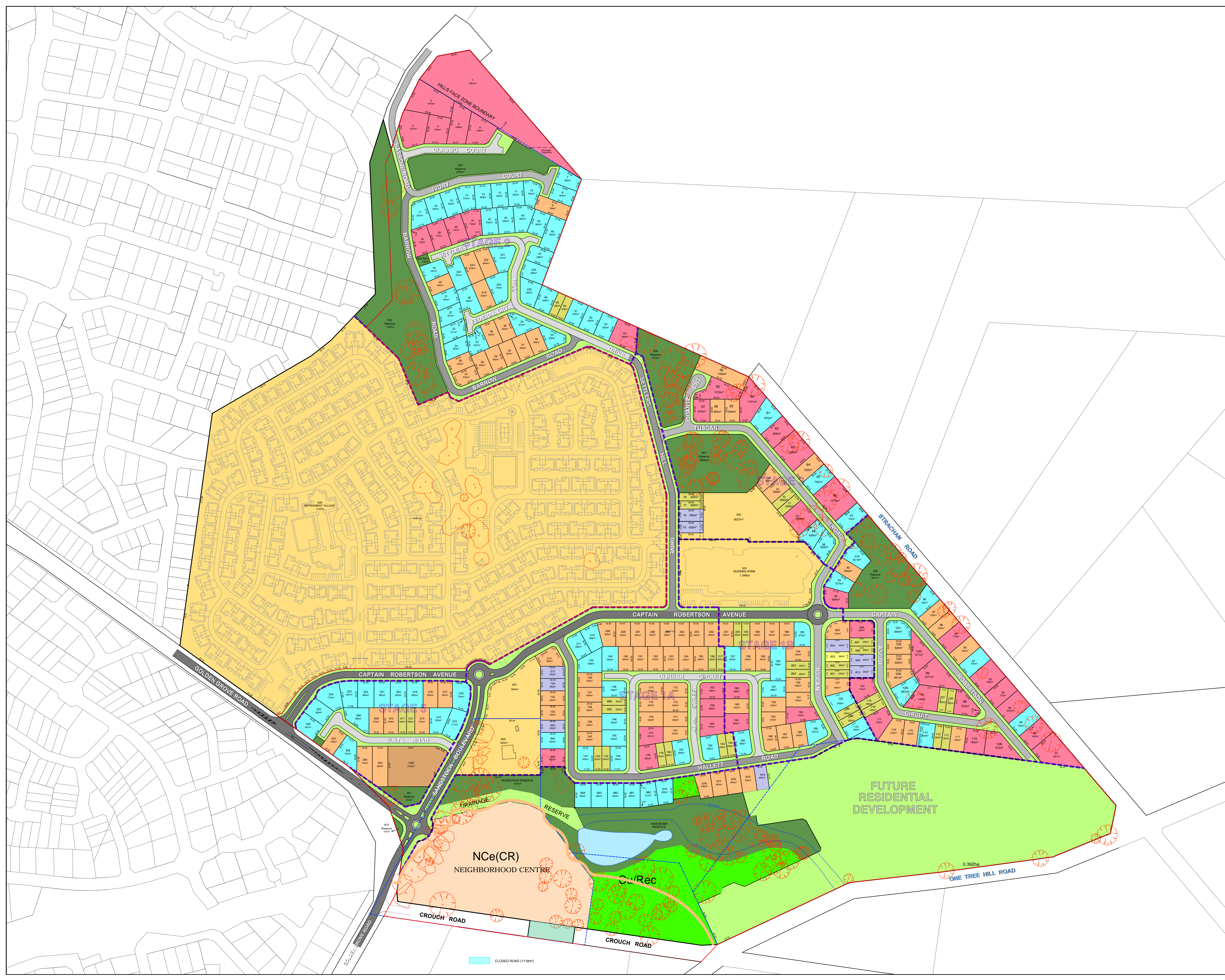

Road pavements shown are indicative only.
Dimensions and areas are subject to survey.

Original Sheet Size A0
LICENSED SURVEYOR

REF	A003205
DWG No.	A003205CONCEPT
REV	AW
DEL	25/05/2010

Alexander & Symonds Pty Ltd
11 King William Street Kent Town,
South Australia 5087
PO Box 1000 Kent Town, SA 5071
DX 209 ABN 93007 753 988

T (08) 8130 1666
F (08) 8362 9099
W www.alexander.com.au
E ad@alexander.com.au
+ Property + Land Development +
+ Construction + Mining +
+ Spatial Information Management +



CLOSED ROAD (1:1150)